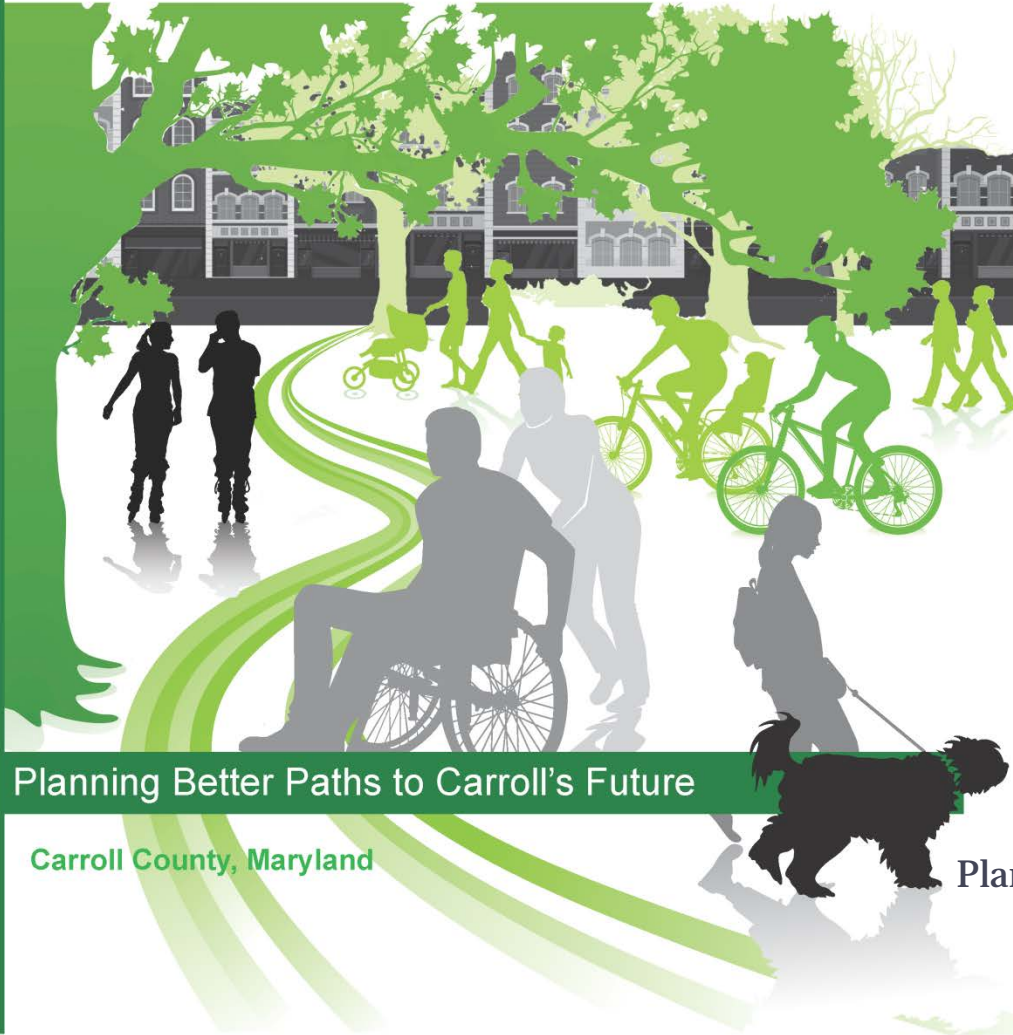


Bicycle-Pedestrian Master Plan



Planning Better Paths to Carroll's Future

Carroll County, Maryland

Planning & Zoning Commission
February 21, 2017



Overview

- **Project History**
- **Project Purpose & Scope**
- **Plan Recommendations**
- **Plan Accomplishments**
- **Outreach**
- **Next Steps**

Interest Survey #1



822

Responses



Project Purpose & Scope

- **Countywide plan (including towns)**
 - incorporates all existing bike-ped infrastructure and future plans
- **Comprehensive bike-ped project document**
- **Destination focused**



Project Purpose & Scope

- Identify key connections and gaps for a complete network
- Address incorporating bike-ped facilities in the planning and development process
- Adopt into this Plan the Freedom Bicycle Pedestrian Master Plan & Assessment by reference



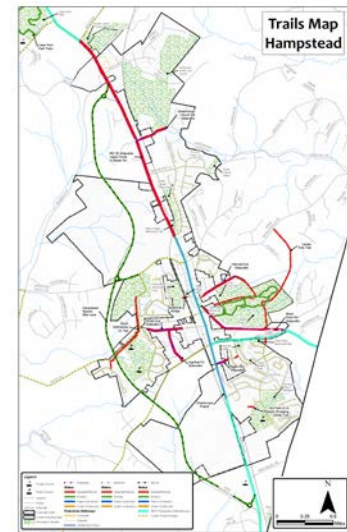
Plan Recommendations

- Actions to improve Carroll's health, safety and economic development
- Bicycle and Pedestrian Safety Plan
- Safety and Awareness Campaign
- County Design Guide
 - Bicycle and pedestrian
- County Transportation Plan
 - Complete Streets Policy



Plan Accomplishments

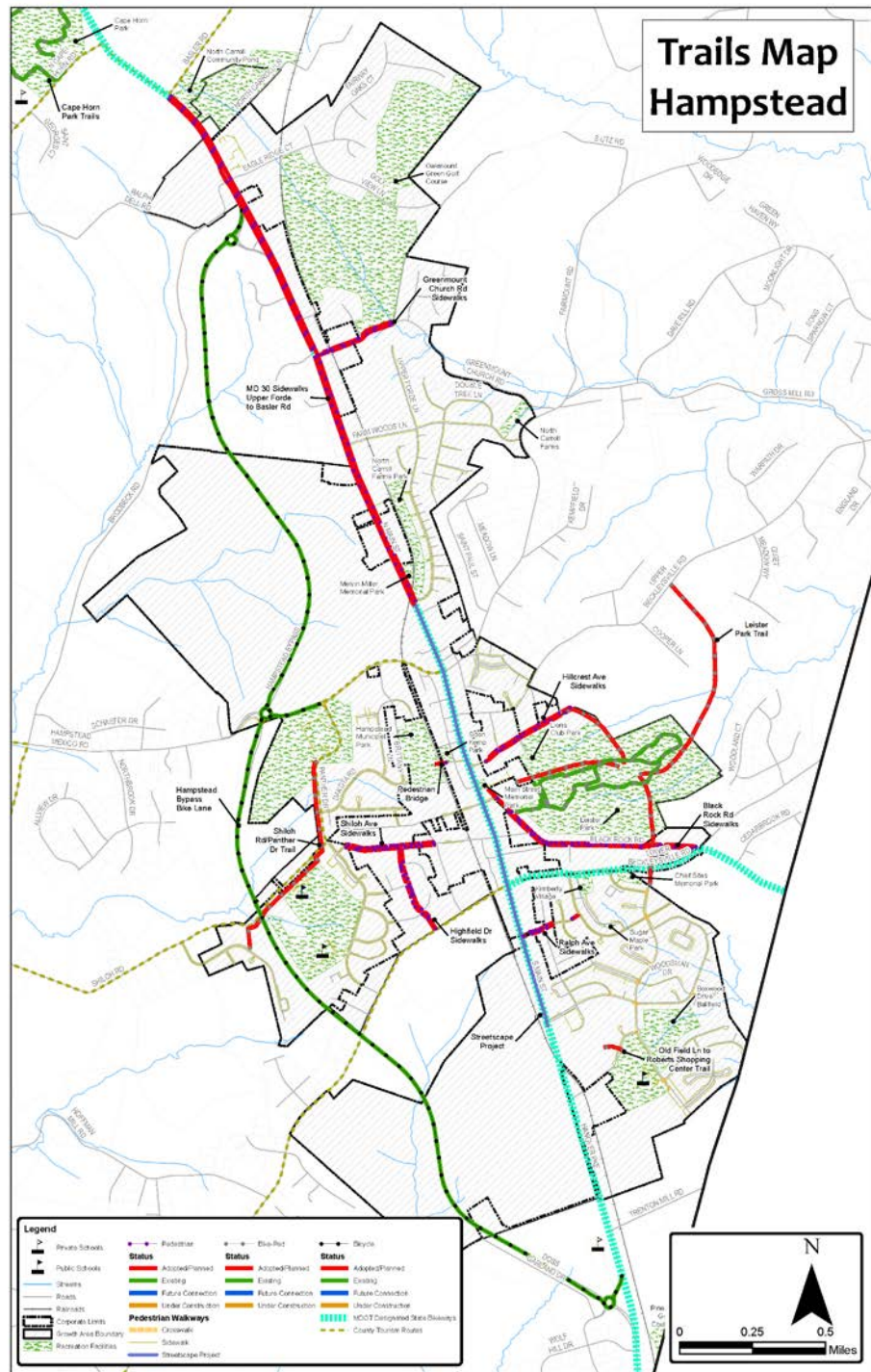
- Pop-up Outreach - Friday, December 9th
- Interest Survey #2
- Began outreach to stakeholders
- Communicated and coordinated with GIS staff and Towns
 - Created draft maps for public display



Plan Accomplishments

- **Map Categories:**
 - **Existing** - Already in existence (full construction complete)
 - **Under Construction** - Construction is set to begin within the year or currently being built
 - **Adopted/Planned** - Identified in a Town or County master plan or site plan but not yet under construction
 - **Future Connection** - A future desired connection that is not in a master plan

Trails Map Hampstead



Legend		
Private Schools	Pedestrian	Bike-Path
Public Schools	Adopted/Planned	Adopted/Planned
Streams	Existing	Existing
Roads	Future Construction	Future Construction
Railroad	Under Construction	Under Construction
Corporate Limits	Pedestrian Walkways	Pedestrian Walkways
Sewer Area Boundary	Crosswalk	Crosswalk
Recreation Facilities	Streetcar	Streetcar
	Streetcar Project	Streetcar Project

N

0 0.25 0.5
Miles

Interest Survey #2


- **Purpose:** gather input about the Citizen Outreach Meeting
- **Results**
 - 90% - YES to a community outreach
 - Winter of 2017
 - Prefer a weekday evening over a Saturday
 - Best Days: Tuesday and Wednesday
 - Best Time: 6-8 PM
 - Strong desire to hear about all types of infrastructure

Outreach

- **County Agencies**
- **Towns**
- **Businesses**
- **Organizations**
- **Citizens**



Citizen Outreach Meeting



Carroll County

Bicycle-Pedestrian Master Plan

Citizen Outreach Meeting

Where:

Carroll County Community College, Room K100
1601 Washington Road, Westminster, MD 21157

When:

Tuesday, March 21, 2017, 6:00 to 8:00 PM

ccgovernment.carr.org/Bike-Ped

Questions?

Carroll County Department of Planning
225 N. Center St.
Westminster, MD 21157
410-386-2145

ccplanning@ccq.carr.org



Planning Better Paths to Carroll's Future

- Tuesday, March 21st, 6-8 PM
- Format: map gallery with stations
- Purpose
 - To gather input from citizens on
 - Plan Vision & Goals
 - County bike-ped infrastructure
 - Safety concerns

Citizen Outreach meeting

- **To Be Displayed:**
 - Town adopted maps
 - Recreation and Parks trail projects
 - Finksburg Corridor Plan trail
 - 1994 Greenways, Bicycle, and Pedestrian Facilities Network Technical Report
 - Freedom Bicycle Pedestrian Master Plan & Assessment trails
 - State Bike Routes
 - County Tourism Routes
- **Commissioner Frazier to attend**

Next Steps:

- Citizen Outreach Meeting – March 21st
- Continue outreach
- Complete chapter drafts
- Draft completion: June/July 2017

